

## Transportation Information

Airlines	
Korean Air (KE)	1588-2001
Asiana Airlines (OZ)	1588-8000
Jeju Air (JL)	1589-1500
Air Busan (BX)	1686-3060
Jin Air (LJ)	1600-6200
Eastar Jet (ZE)	1544-0080
Gimhae International Airport	1661-2626


Railway Express Intercity Bus	
KORAIL	1544-7788
SRT	1800-1472
Busan Central Bus Terminal	1577-9956
Seobu Intercity Bus Terminal	1577-8301
Dongbu Intercity Bus Terminal	1688-9969
Haundae Intercity Bus Terminal	1688-0081

Ferries	
Busan Port International Passenger Terminal	051-400-1200
Busan Port Coastal Passenger Terminal	051-400-3399
Busan International Cruise Terminal	051-405-6154

Cruise	
The Bay 101 Yacht Club	051-726-8855
PanStar Cruise	1577-9956
Tiffany 21	051-743-2500
Taejeongdae Excursion Boat	051-405-3989, 405-2900
http://taejeongdae.bisco.or.kr	051-403-9098
Nakdong River Eco Tour Cruise	051-294-2135
http://bisco.or.kr/main/main.php	
Jagachi Cruise	051-241-0909

## SAFE BUSAN STAY BUSAN

### BUSAN UNTACT TOUR



## Tourist Information Center

Name	Address	Tel. No.
Busan Tourist Information Center (Nampo-dong)	31, Gudeok-ro, Jung-gu, Busan	253-8253
Busan Foreign Tourist Information Center	38, Daewang-ro 24beon-gil, Dong-gu, Busan	441-3121
Busan Port International Passenger Terminal	296, Chungang-daero, Dong-gu, Busan	465-3471
Gimhae Int'l Airport International Terminal Tourist Information Center	108, Gonghang-ro, Gangseo-gu, Busan	973-2800
Gimhae Int'l Airport Domestic Terminal Tourist Information Center	108, Gonghang-ro, Gangseo-gu, Busan	973-4937
Busan Central Bus Terminal (Wopo-dong)	2238, Jungang-daero, Geumjeong-gu, Busan	502-7399
Busan Station Tourist Information Center	206, Jungang-daero, Dong-gu, Busan	441-6265
Taejeongdae Tourist Information Center	24, Jeonnam-ro, Yeongdo-gu, Busan	403-4085
Changjeon Tourist Information Center	3, Gwangbok-gil, Jung-gu, Busan	242-8253
Dongnae-gu Tourist Information Center	46, Myeonggye-ro 112beon-gil, Dongnae-gu, Busan	522-4303
Seo-gu Tourist Information Center	100, Songha-daero, Seo-gu, Busan	231-6252
Jung-gu Tourist Information Center	8, Taeyong-ro, Jung-gu, Busan	254-5934
Songjeong Tourist Information Center	62, Songjeong-daero, Haemundae-gu, Busan	745-5800
Haemundae Tourist Information Center	264, Haemundae-daero, Haemundae-gu, Busan	745-5700
Gwangalli Tourist Information Center	219, Gwangalli-daero, Suyeong-gu, Busan	610-448
Busan Medical Tourism Information Center (Seomyeon)	787, Gaye-daero, Suyeong-gu, Busan	618-1200
Oryukdo Haegeom Trail Tourist Information Center	137, Oryukdo-ro, Nam-gu, Busan	607-4395
Yeongdo Tourist Information Center	75, Gaejeon-ro, Yeongdo-gu, Busan	413-4046
Gamcheon Culture Village Tourist Information Center	203, Gamcheon-ro, Saha-gu, Busan	204-1444
Changjeon Dambo Observatory Tourist Information Center	167, Changjeon-ro, Haemundae-gu, Busan	745-5700

# BUSAN UNTACT TOUR MAP



Bus Terminal
 Train Station
 Airport

Busan Metro : Line 1
 Line 2
 Line 3
 Line 4

Donghae Line
 Busan-Gimhae Light Rail Transit (BGL)

Transfer Station

\*Use the QR Code to access the information on tourist sites.  
 \*Locations displayed on the map may show slight deviations from their actual location.



## Unchained Freedom ;

#RomanticSea #OncelALifetimeView  
#PlacesForActivities



### Gwangalli SUP Zone

Gwangalli Beach enjoys gentle waves throughout the year, making it an ideal place to enjoy the stand up paddle-board (SUP). Since 2020, Gwangalli SUP Zone has been opened to the public at Gwangalli Beach. The white sand beach at Gwangalli is about 400m long, and includes attractions like beach bars, beach beds, wind banners, and SUP photo zones.

**Address** (#301, Gwangalli Yacht Pier Main Hall),  
84, Haeundaehaebyeon-ro, Haeundae-gu, Busan  
**Tel. No.** +82-70-8786-2622

## Forest Memories ;

#HealthyBreathing #BeautyOfClimbing  
#HealingAndCoexistence



### Busan Healing Forest

Busan Healing Forest is a healing forest occupying a total area of 153ha in Cheolma-myeon, Gijang-gun, the first of its kind in southwestern Korea. It takes about 40minutes for visitors to walk the entirety of the main trail. Other facilities on site include the forest library, mind sharing site, forest healing garden, forest meditation site, pine tree wind bathing site, and prenatal education forest site along the central trail.

**Address** 101, Cheolmachaeon-ro, Cheolma-myeon, Gijanggun, Busan  
**Tel. No.** +82-51-976-2931-3

## Energetic Vitality ;


#FunAndInteresting #FullOfAnticipation  
#History+Ecology



### Eulsukdo Eco Park

Eulsukdo Eco Park consists of Eulsukdo Eco Park and the Eulsukdo Migratory Bird Park. Eulsukdo Eco Park is the centerpiece of the Sanctuary of Migratory Birds at Nakdonggang River Estuary (Natural Monument No. 179 of Korea), a haven for migratory birds in winter and the center of ecotourism in the Nakdonggang River estuary. Some of the facilities on site include the Nakdong Estuary Eco Center, Wildlife Medical Center, and the Nakdong Estuary Experience Center.

**Address** 1240, Nakdongnam-ro, Saha-gu, Busan  
**Tel. No.** +82-51-209-2000



### Dadaepo Beach

Dadaepo Beach is beloved among visitors with small children thanks to its wide and shallow beach. Its call to fame, however, is the view of the sunset from the beach. Dadaepo Beach Park, completed in 2015, includes the Gouni Eco Trail and grass lawns, all ideal places to take a walk or have a picnic in.

**Sunset Fountain of Dreams: Tuesdays-Sundays (late April - October)**

**Address** 14, Morundae 1-gil, Saha-gu, Busan  
**Tel. No.** +82-51-220-5895

### Dodaë Marine Sports Center

Water sports and experience programs, including kite boarding, SUP, surfing, peanut boats, and jet skis, can be found here.

### Gouni Eco Trail

**Distance: 8.7km / Duration: 2hr 30min**

Dadaepo Port ● Morundae Recreation Area ● Dadaepo Guesthouse ●  
Dadaepo Beach Park ● Sunset Fountain of Dreams ● Dadaepo Beach  
● Amisan Observatory



### Hoedong Reservoir

Hoedong Reservoir was created at the end of the 1950s to mitigate the droughts in the area. Having been designated as a water resource protection area in 1964, it was opened to the public in 2010, 45years after its designation. The 1km-long walking trail is flat and accessible.

**Address** Suwonji-ro, Geumjeong-gu, Busan  
**Tel. No.** +82-51-519-4081-4

### Hoedong Reservo'r Trail

Hoedong Reservoir's walking trail retains the natural beauty of a forest and lake untouched by human interference, and offers an experience steeped in history and beauty of nature to the visitors.

**Distance: 8.7km / Duration: 2hr 30min**  
Dongdaeyo Bridge ● Myeongjiang Purification Plant ● Hoedong Dam  
● Oryun Dam ● Sanghyeon Village  
**Tel. No.** +82-51-519-4081

### Hoecheon Village

The name of the village comes from the fact that the village saw frequent tiger ("ho") appearances, owing to its location in a mountain. The Namil Bar in the village is famous for being the filming site of the K-dramas *Fight for My Way*. The mountainside roads have been featured in other films and TV shows, such as *Life on Mars*, *The Third Charm*, and *Rain or Shine*. The view at night is simply not to be missed.

**Address** 495beon-gil, Eomgwang-ro, Busanjin-gu, Busan



### Andersen Fairy Tale Village

This forest experience center is inspired by the fairy tales of Hans Christian Andersen. From thematic spaces inspired by *The Little Match Girl* and *The Thumbelina* to treehouses and waterside parks where the Ugly Duckling lives, it is a place of rest and leisure on one side, and fantasies on the other.

**Address** 211, Jangnan-ro, Jangnan-eup, Gijang-gun, Busan



### Songdo Yonggung Suspension Bridge

Songdo's suspension bridge, a site of nostalgia for many residents, was restored after 18 years of inactivity and was opened to the public. This suspension bridge connects Dongseom Island, a small island, with the mainland, and is shaped after a "key of luck" that is said to bridge the lovers and attract good fortune. At night, the bridge lights up in gold. Try to make a wish when the Yonggung Suspension Bridge turns to gold.

**Address** (Within Amnam Park), 620-53, Amnam-dong, Seo-gu, Busan  
**Tel. No.** +82-51-240-4087



### Songdo Sea Cable Car

Dudo Observatory, located 1.45km away from Songdo Yonggung Suspension Bridge, is the starting point of Songdo Sea Cable Car service. Rising up to 86m high above sea level, the Cable Car offers an unparalleled view over the blue water of Songdo Beach, Amnam Park, the South Port of Busan, and the Yeongdo area beyond.

**Recommended Course: Songdo Yonggung Suspension Bridge ►  
Songdo Sea Cable Car ► Songdo Ocean Park ► Coastal Trail**  
**Tel. No.** +82-51-247-9900

### Jangsan Mountain

Standing tall in the Busan city center, Jangsan Mountain overlooks the South Sea and offers various hiking trails that wind through its expansive area. Jangsan Mountain, which was made of volcanic ashes, lava, and pyroclastic flows, is a magnificent mountain with various volcanic rocks, rocky slopes, Jangsanpokpo Falls, and other natural formations as well as the city and the sea.

**Address** (Daechoon Park), 1390, Jwa-dong, Haeundae-gu, Busan  
**Tel. No.** +82-51-749-4541-8

### Jangsan Forest Ecology Observation Center

This is a venue of learning that offers a variety of forest experience programs, in conjunction with Jangsan Eco Forest. Its forest trail courses include the Forest Trail for Participation, Forest Trail for Learning, and Forest Trail for Health courses. For more details, please refer to the official web page.

**Tel. No.** +82-51-749-5713



### Dongnaeupseong Trail

Dongnaeupseong Walled Town was a system of fortifications that combined the strengths of a mountainous fortress and a walled town. It ranged from the mountain at the back of Chungnyeolsa Shrine, where Dongjagdae Command Post is located, to the mountain behind Dongnaehyanggyo Local Confucian School, where Seojagdae Command Post is located. Today's Dongnaeupseong Walled Town has a trail connecting the three command posts. The trail reveals stories of Dongrae's past, as well as its pains.

**Address** San 48-2, Myeongnyun-dong, Dongnae-gu, Busan  
**Tel. No.** +82-51-550-6634

### Jang Yeong-sil Science Garden

Located at the North Gate of Dongnaeupseong Walled Town, this science garden commemorates Jang Yeong-sil, a Dongrae-born scientist during the reign of King Sejong in the Joseon period. It is an outdoor exhibition showing 19 replica pieces of Joseon-era astronomical instruments, including those invented by Jang Yeong-sil. A festival dedicated to Jang Yeong-sil is held on summer nights, featuring opportunities to learn more about celestial bodies and their observation. The science garden is open from 09:00 to 18:00, and is closed every Monday.

**Address** (Dongnaeupseong History Hall), 18,  
Dongnaebyeoksagwan-gil, Dongnae-gu, Busan  
**Tel. No.** +82-51-550-4488



### Oryukdo Skywalk

Opened in 2012, Oryukdo Skywalk is located at the end of a coastal cliff rising 35m above sea level. Its call to fame is the view of the emerald seas at Oryukdo Islets, where the East Sea meets the South Sea. The transparent glass floor offers a thrilling view of the waves crashing into the coastal cliffs below, while the sea beyond shines with blindingly pure blue.

**Address** 137, Oryukdo-ro, Nam-gu, Busan



### Jeoryeong Coastal Trail

Jeoryeong Coastal Trail is a 3km-long coastal trail that connects Namhang-dong's Management Office with Taejongdae Park through Jungni Port and Gamji Coastal Trail. The trail has no shortage of things to see, from village guardian posts to stone towers and small piers. The view of the sea to the right-hand side of the trail and the mosaic tiles are also worthy of one's attention.

**Address** (Yeongsan-dong 4-ga), 52, Haeansanchoek-gil, Yeongdo-gu, Busan  
**Tel. No.** +82-51-419-4571



### Hwangnyeongsan Mountain

Hwangnyeongsan Mountain holds the city center of Busan in its green bosom and offers its lush forests to the visitors like gifts from mother nature. Those who enjoy walking through forest trails will find their cravings fulfilled by the lush forest, the wind, and the sky, while tourists climbing the mountains for the view of Busan at night will find a dazzling world of light at the end of their climb.

**Opening Hours 10:00-23:00**

**Address** 391-39, Hwangnyeongsan-ro, Nam-gu, Busan

**Hwangnyeongsan Trails**

**Course A (Distance: 2.4km / Duration: 50min)**  
Kyungsung University ● Galmisan Mountain ● Baramgogae Pass ●  
Sajabawi Rock ● Hwangnyeongsan Beacon

**Course B (Distance: 5.6km / Duration: 1hr 30min)**  
Nambu Library ● Baramgogae Pass ● Cypress forest ●  
Geumyeonsan Youth Training Institute ● Suyeonggu Library

**Course C (Distance: 2km / Duration: 40min)**  
Busan Haenam School ● Baramgogae Pass ● Sajabawi Rock ●  
Hwangnyeongsan Beacon

**Course D (Distance: 5.6km / Duration: 1hr 30min)**  
Munhyeon Hyundai 2-cha Apartment ● Baramgogae Pass ●  
Cypress forest ● Geumyeonsan Youth Training Institute ●  
Daenam Elementary School

### Daejeo Eco Park

Daejeo Eco Park includes wetlands of various sizes, including Sindok Wetland, as well as waterways, grasslands, canola flower complexes, and athletic facilities. The Nakdong River Yuchae (Canola) Flower Festival, held every April, has become a popular event attended by many tourists, and an auto campground can be found nearby as well.

**Address** 1246, Gonghang-ro, Gangseo-gu, Busan  
**Tel. No.** +82-51-971-6011



### Busan Nakdong River Yuchae (Canola) Flower Festival

This festival originates from the efforts to establish the first (and the only) canola flower complex in an urban area in Korea. Since its first opening in 2012, it has now become one of the premier springtime festivals of the west Busan area.

**Tel. No.** +82-51-501-6051

### Songjeong Beach(Songjeong Marine Leisure Zone)

Songjeong Beach, known for retaining its natural beauty, is opened to the public from June 1 to August 31 each year. It is a beloved destination for surfers in Korea, and a venue for numerous events like the Songjeong Sea Mustard Festival, Songjeong Beach Festival, and Songjeong Judo Cultural Festival.

**Address** 712-2, Songjeong-dong, Haeundae-gu, Busan  
**Tel. No.** +82-51-749-5800



### Songjeong Surfing School

Songjeong Beach's shallow depth and optimal tidal and wind conditions make it a great place for surfers at beginner and intermediate levels. It is the only place in Korea to see southern tides in summer, and northeastern tides in fall and winter. As Songjeong Beach was the focal point of the first generation of the Korean surfer culture, it also offers systematic instruction on the art of riding the waves. Learn everything about surfing at Songjeong Surfing School: the courses offered are divided into 1-day, 3-day, and 5-day courses.

**Address** (Songjeong Surfing School, 2F), 28, Songjeonghaebyeon-ro,  
Haeundae-gu, Busan  
**Tel. No.** +82-51-704-0664

### Seongjigok Reservoir

Seongjigok Reservoir Trail is highly recommended for anyone who wants light exercise, and it's a good place to take your date or enjoy a family picnic. Appreciate nature with your ears and eyes open, and slowly walk along the trail to discover the real charm of this reservoir.

**Address** (Within Busan Children's Grand Park), 295, Saessak-ro,  
Busanjin-gu, Busan  
**Tel. No.** +82-51-960-7848



### Seongjigok Reservoir Trail Trekking(Duration: 4hr)

Busan Children's Grand Park sculpture ● Channulsaem Spring below Soemisan Mountain ● meeting point ● middle ridgeway ●  
Seongjigok Observatory ● Baramgogae Pass ●  
Busan Children's Grand Park sculpture

### Seongjigok Reservoir Cypress Forest Trail Trekking(Duration: 3hr 30min)

Seongjigok Reservoir entrance ● Noldangil Trail ● Baegyangsan Baramgogae Pass ● cypress forest ● observatory ● forest of meeting ● cypress forest ● meeting point ● Seongjigok Reservoir entrance

### Campgrounds in Busan

Name	Address	Tel. No.
Daejeo Campground (Camping or Auto Camping)	1-5, Daejeo 1-dong, Gangseo-gu, Busan	+82-51-941-0657
HwaMyung Auto Camping	1629, Ganghyeon-daem, Buk-gu, Busan	+82-51-337-2262
Sammak Eco Park Auto Campground	29-59, Samnak-dong, Sasang-gu, Busan	+82-51-313-6015
Gudeok Campground	Gudeok Youth Training Center, 109, Koonmae-ro 15beon-gil, Seo-gu, Busan	+82-51-246-4665
Busan Port Healing Campground	1185-1, Choryang-dong, Dong-gu, Busan	+82-51-400-1255
Yangan Deramwi Campground	189, Gwanghaebyeon-ro, Suyeong-gu, Busan	+82-51-577-8655
JAICE Pension & Camping	132-20, Ichon 8-gil, Ilgwang-myeon, Gijang-gun, Busan	+82-507-1405-1946
THE MOVING	290, Haemaj-ro, Jangnan-eup, Gijang-gun, Busan	+82-1577-8446
Manseodokkum Camping Farm	56-17, Wolae 4-gil, Jangnan-eup, Gijang-gun, Busan	+82-10-4765-1084
Chowon Forest Campground	Byeongsangul Garden, 18, Byeongsan 1-gil, Jeongwan-eup, Gijang-gun, Busan	+82-507-1415-3067
Neulpureunsop Campground	270, Cheyukgongwon-ro, Geumjeong-gu, Busan	+82-51-508-1408
Busan Geo Club Caravan Campsite	1272, Gijanghae-ro, Ilgwang-myeon, Gijang-gun, Busan	+82-507-1473-2287
Imnang Caravan Park	763, Ilgwang-ro, Ilgwang-myeon, Gijang-gun, Busan	+82-51-727-2111


# Welcome!

## First time in a perfect course like this?

Enjoy the drive theme load!

### Thematic Road 01

## A truly thrilling experience! Experience Zone Road



Dadaepo Beach



Songdo Yonggung Suspension Bridge



Oryukdo Skywalk



Songjeong Marine Leisure Zone



Gwangalli SUP Zone

### Thematic Road 02

## A sweet beginning of love, Romantic Road



Eulsukdo Eco Park



Hoecheon Village




Seongjigok Reservoir



Andersen Fairy Tale Village

### Thematic Road 03

## Heart of Busan in Silver Screen, Cinema Road



Huinnyeoul Culture Village  
<Movie List>  
The Attorney,  
Nameless Gangster: Rules of Time



Gukje Market  
<Movie List>  
Gukje Market



Maechukji Village  
<Movie List>  
Mother, Low Life,  
The Man from Nowhere, Friend



Gijang Ahopsan Mountain  
<Movie List>  
Kundo: Age of the Rampant,  
The King: Eternal Monarch



Seomyeon Market  
<Movie List>  
Wish



Hoecheon Village  
<Movie List>  
Fight for My Way

### Thematic Road 04

## 10 Top Places for Photographs in Busan



Songdo Sea Cable Car



Igidae Cliff



Cheongsapo Daritdol Observatory



The bay 101



Haeundae Blueline Park



Gijang Jukseong Catholic Church



Haedong Yonggungsa Temple